

*Kenton C. Ward, CFM*  
*Surveyor of Hamilton County*  
*Phone (317) 776-8495*  
*Fax (317) 776-9628*

*Suite 188*  
*One Hamilton County Square*  
*Noblesville, Indiana 46060-2230*

April 6, 2016

TO: Hamilton County Drainage Board

RE: **Barrington Estates Drain, Sturgill Relocation**

Attached is a petition and plans for the proposed relocation of the 6" SSD drain. The relocation is being proposed by Joe & Jennifer Sturgill. The proposal is to relocate and reconstruct the 6" SSD across Lot 25 in Barrington Estates Sec. 2.

The relocation will consist of the following:

Two small 2' x 2' storm structures set on the end east of the proposed swimming pool on the petitioner's property and new 6" Hi-Q double-wall SSD re-routed around the pool deck to the area of the existing SSD on Lot 25. The new SSD will tie into the existing drain approximately 18' west of the east property line. The new drain will be a minimum of 5' off of the proposed north edge of the 4' deck and 10' off of the proposed east edge of the deck.

The re-routed drain will remain within the existing platted drainage easement.

The total length of new drain shall be 88 feet. The 72 feet of original drain in the proposed footprint of the new pool shall be vacated. This proposal will add an additional 16 feet to the drain total length.

The cost of the relocation is to be paid by Joe & Jennifer Sturgill. Because the project is to be paid by the petitioner and is within the boundaries of the petitioners property the project fall under the requirements as set out in IC 36-9-27-52.5. Therefore, a public hearing with 30 day notice is not required for the petition.

The non-enforcement allowing the proposed pool encroachment was approved at the March 28, 2016 drainage board meeting. The approved non-enforcement will be recorded upon the completion of the 52.5 hearing.

The petitioner has provided the performance bond/letter of credit as follows:

Name of Bonding Co. /Bank: Western Surety Company

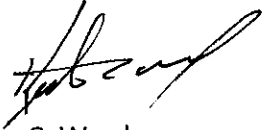
Bond/LC Number: 62747353

Bond LC Date: April 21, 2016

Bond/LC Amount: \$6,000.00

Bond/LC Term (1 Year Max): April 21, 2017

I recommend approval by the Board at this time.

A handwritten signature in black ink, appearing to read 'Kenton C. Ward', written in a cursive style.

Kenton C. Ward  
Hamilton County Surveyor

KCW/jll

## Gasb 34 Asset Price & Drain Length Log

**Drain-Improvement:** Barrington Estates - Sturgill Relocation

Drain Type:	Size:	Length	Length (DB Query)	Length Reconcile	If Applicable	
					Price:	Cost:
SSD	6	88	88	0	\$2.00 LF	\$176.00
<b>Sum:</b>		<u>88</u>	<u>88</u>	<u>0</u>		<u>\$176.00</u>

Final Report: \_\_\_\_\_

Comments:

---



---



---



---



---

HAMILTON COUNTY DRAINAGE BOARD  
NOBLESVILLE, INDIANA

IN RE: Joe & Jennifer Sturgill )  
Hamilton County, Indiana )

PETITION FOR RELOCATION AND RECONSTRUCTION

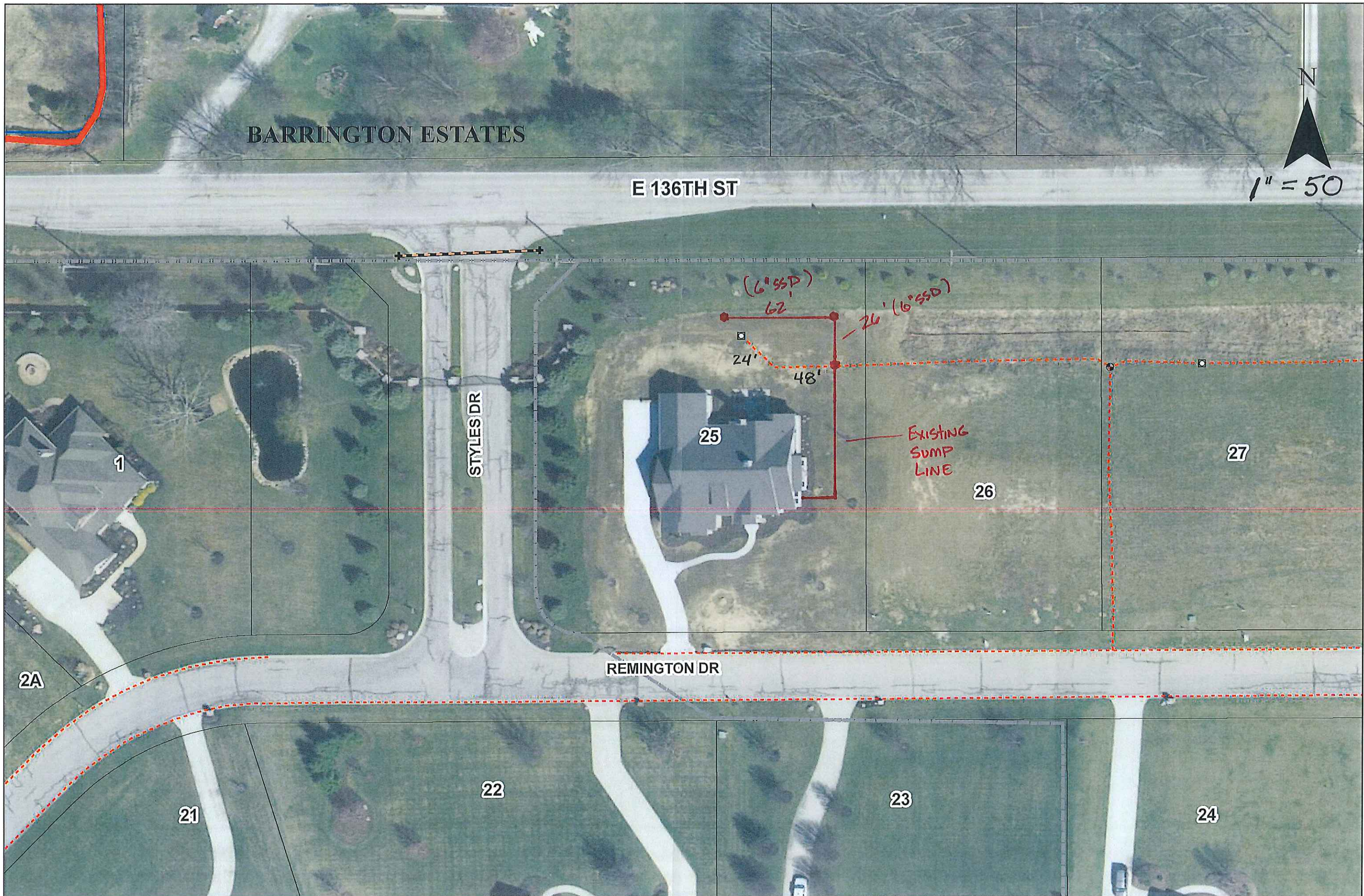
Joe & Jennifer Sturgill (hereinafter "Petitioner"),

hereby petitions the Hamilton County Drainage Board for authority to relocate and improve a section of the 6" Storm Sewer Drain, and in support of said petition advises the Board that:


1. Petitioner owns real estate through which a portion of the 6" Storm Sewer Drain runs.
2. Petitioner plans to develop its real estate with roads, buildings, utilities, storm drains, sanitary sewers and other structures.
3. Petitioner's proposed development of its real estate will require relocation and reconstruction of a portion of the 6" Storm Sewer Drain, as specifically shown on engineering plans and specifications filed with the Hamilton County Surveyor.
4. The work necessary for the proposed relocation and reconstruction will be undertaken at the sole expense of the Petitioner and such work will result in substantial improvement to the 6" Storm Sewer Drain, without cost to other property owners on the watershed of the 6" Storm Sewer Drain.
5. Proposed relocation and reconstruction will not adversely affect other land owners within the drainage shed.
6. Petitioner requests approval of the proposed relocation and reconstruction under IC 36-9-27-52.5.

WHEREFORE, Petitioner requests that an Order issued from the Hamilton County Drainage Board authorizing relocation and reconstruction of the 6" Storm Sewer Drain, in conformance with applicable law and plans and specifications on file with the Hamilton County Surveyor.

Jennifer Sturgill  
Signed  
Jennifer Sturgill  
Printed



Kew



*Kenton C. Ward, CFM*  
*Surveyor of Hamilton County*  
*Phone (317) 776-8495*  
*Fax (317) 776-9628*

*Suite 188*  
*One Hamilton County Square*  
*Noblesville, Indiana 46060-2230*

**To: Hamilton County Drainage Board**

**August 10, 2021**

**Re: Barrington Estates Drain: Sturgill Relocation**

Attached are as built, and other information for the Sturgill Relocation. An inspection of the drainage facilities for this section has been made and the facilities were found to be complete and acceptable.

During construction, changes were made to the drain, which will alter the plans submitted with my report for this drain-dated April 6, 2016. The report was approved by the Board at the hearing held May 9, 2016. (See Drainage Board Minutes Book 16, Page 550) The changes are as follows: the 88 feet of 6" SSD was not installed. The length of the drain due to the changes described above is now **0 feet**. It should be noted that the existing 72 feet of 6" SSD was vacated.

The following sureties were guaranteed by Western Surety Company has expired.

Bond-LC No: 62747353  
Amount: \$6,000  
For: SSD  
Issue Date: April 21, 2016

I recommend the Board approve the drain's construction as complete and acceptable.

Sincerely,

Kenton C. Ward, CFM  
Hamilton County Surveyor

**HAMILTON COUNTY SURVEYOR'S OFFICE**  
**"AS-BUILT" RECORD DRAWING**  
**THORPE CREEK DRAIN/ STURGIS RELOCATION**  
**Barrington Estates Section II**




0' 30' 60'

Scale: 1" = 60'

F.B. #14 Page 16-19  
 Drawn By: Brian K. Rayl, PS  
 DATE: 2-10-2021

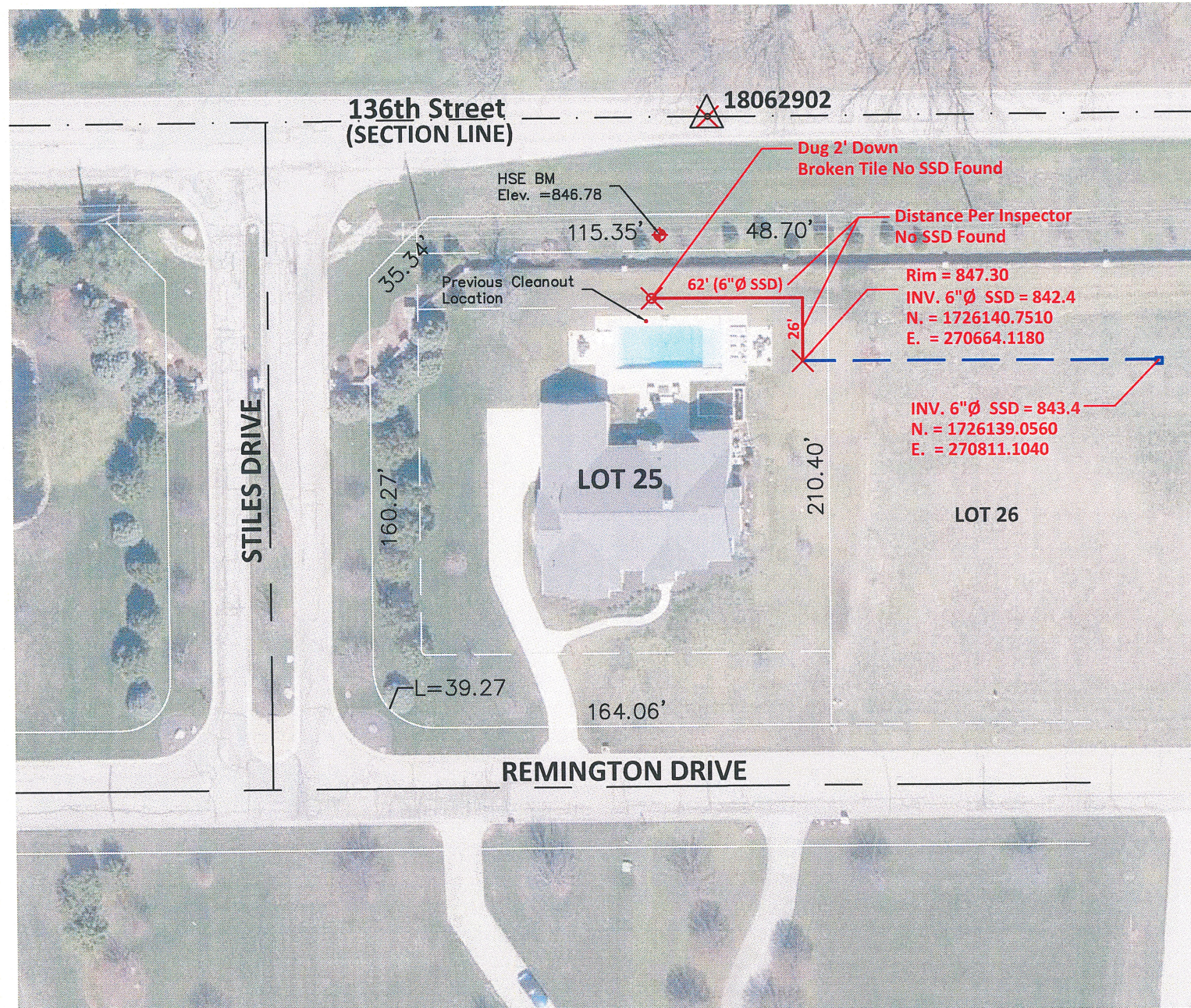
THE AS-BUILT SURVEY USED THE FOLLOWING DATUM:  
 HORIZONTAL DATUM: NAD 1983 (CONUS) INDIANA EAST 1301  
 VERTICAL DATUM: (NAVD 88) (GEOID 18)



This information was gathered for input into the Hamilton County Geographic Information System (GIS). This document is considered an official record of the GIS.

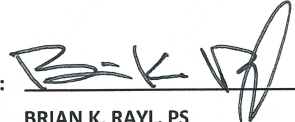
Entry Date: 2021

Entered By: SLM



**"AS-BUILT" CERTIFICATION**

"AS BUILT" INFORMATION COLLECTED BY HAMILTON COUNTY SURVEYOR'S OFFICE. I HEREBY CERTIFY TO THE BEST OF MY KNOWLEDGE AND BELIEF, A TRUE AND CORRECT REPRESENTATION OF THE LOCATIONS AND ELEVATIONS OF THE "AS-BUILT" REGULATED DRAIN IMPROVEMENTS. INFORMATION OBTAINED BY FIELD SURVEY ON 2/3/2021 Field Book #14 Pages 16 -19

CERTIFIED BY:   
 BRIAN K. RAYL, PS  
 PROFESSIONAL SURVEYOR  
 INDIANA LICENSE NO. 20100070

DATE: JULY 9, 2021



THIS DRAWING IS NOT INTENDED TO BE REPRESENTED AS A RETRACEMENT OR ORIGINAL BOUNDARY SURVEY, A ROUTE SURVEY, OR SURVEYOR LOCATION REPORT



HAMILTON COUNTY, INDIANA  
 HAMILTON COUNTY SURVEYOR'S OFFICE  
 HAMILTON COUNTY GOVERNMENT AND JUDICIAL CENTER  
 ONE HAMILTON COUNTY SQUARE, SUITE 188  
 NOBLESVILLE, IN 46060  
 PHONE: (317) 776-8495  
 FAX: (317) 776-9628  
 SURVEYOR@HAMILTONCOUNTY.IN.GOV